

# Local Green Space Allocations - Large scale maps

1. Walberton Village Green and Pond (0.56ha) – These are focal points of the westernmost Conservation Area; the green was grazed in past generations and the pond was used as a sheep wash. They are attractive features of the village landscape and used by local children for ball games and fishing - **SAVED**



2. Walberton Playing Field and Tennis Courts (4.44ha)– a vital green space in the centre of the village providing space for football, cricket, stoolball, fairs and carnivals. Also provides a setting for the community buildings. The development of Avisford Grange has added an area set aside for tennis courts to the Playing Fields. **SAVED**



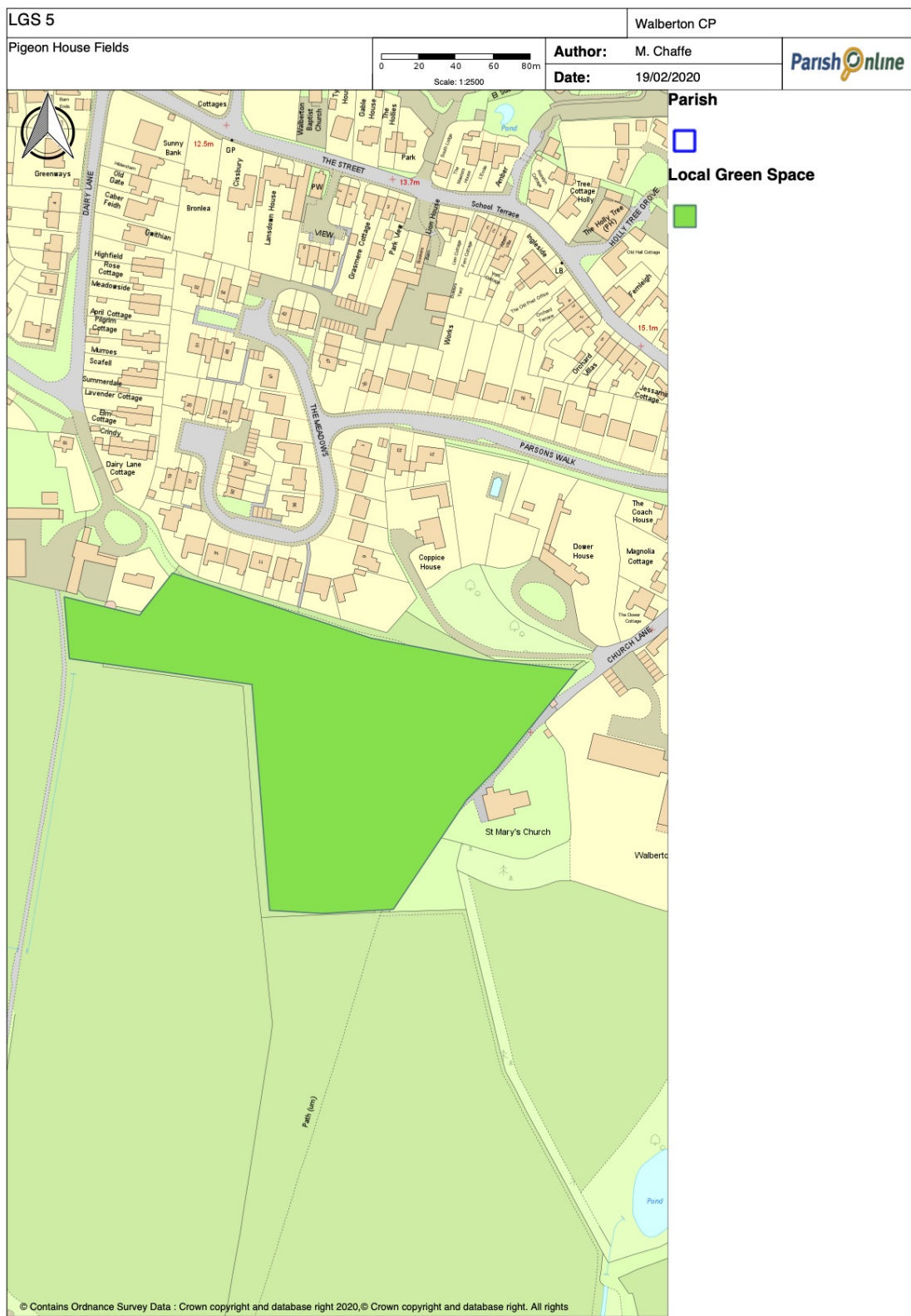
3. Homefield Crescent Green Space (0.23ha) – a large grass area giving the surrounding houses a sense of space. Also use for recreation by residents. **SAVED**



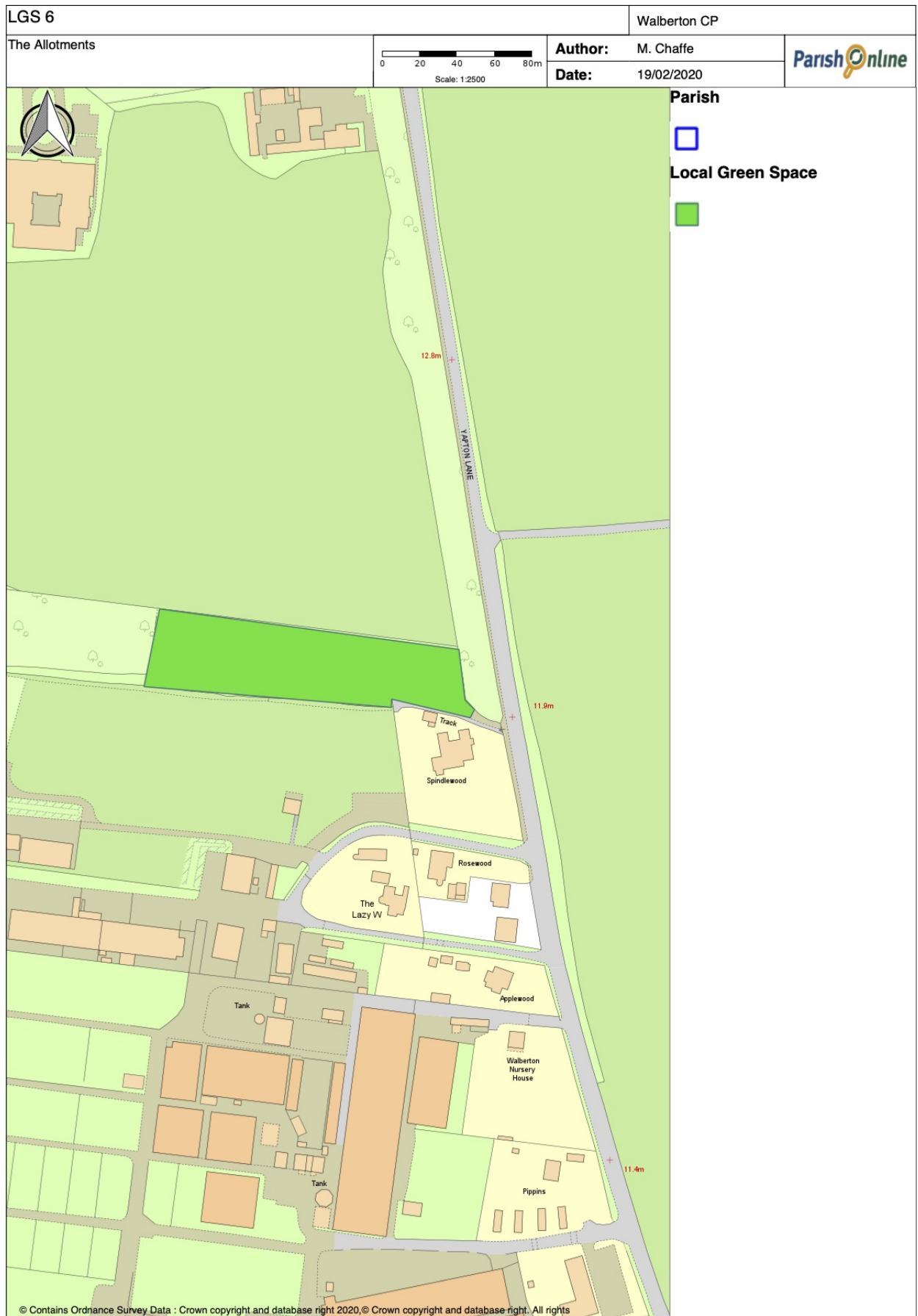
4. Hunters Mews Play Areas, Fontwell (0.21ha) – owned by the District Council and a key design element when the surrounding residential area was built. It is the only recreational land in Fontwell. **SAVED**



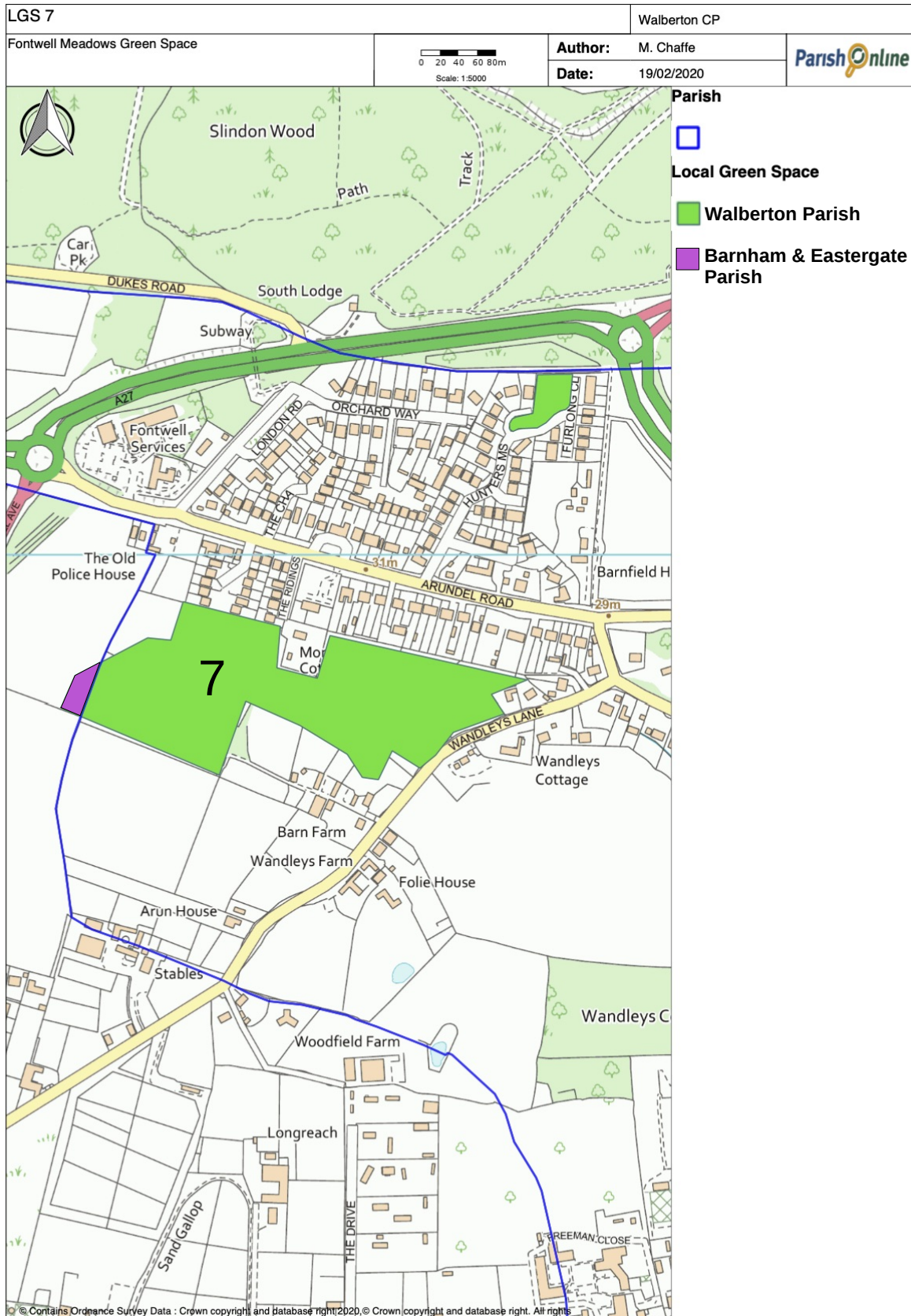
5. Pigeon House fields adjoining St Mary's Church, Walberton (2.22ha) – These fields provide a unique setting for the Grade 1 Listed St Mary's Church to the east and the iconic dovecot to the west. It is valued by the entire village, being crossed by two well used public footpaths. The proximity of the open farmland to the residential area is a key to the semi-rural character of the village landscape. **SAVED**



6. The Allotments, Yapton Lane (0.64ha)– a great asset to the community and to the 20 or so allotment holders and to the many who use the footpaths which provide a circular route from Walberton village. **SAVED**



7. Fontwell Meadows Open Space (11 ha) – this open green space was a key element in the design of Fontwell Development to ensure the established settlement of Fontwell Village was not overwhelmed. It also provides a green setting for the new housing and a wildlife corridor between residential areas and its ownership will be transferred by the developer to WPC by the end of 2020. It extends into the neighbouring Parish. NEW



8. Tupper's Field - to be known as Avisford Grange open space (2.1ha) – this open space was an integral element in the design of this housing development providing a public green space, softening the impact of housing and providing a valued buffer zone for public enjoyment. It immediately adjoins Walberton Playing Field (no. 2) NEW

