







Walberton Parish

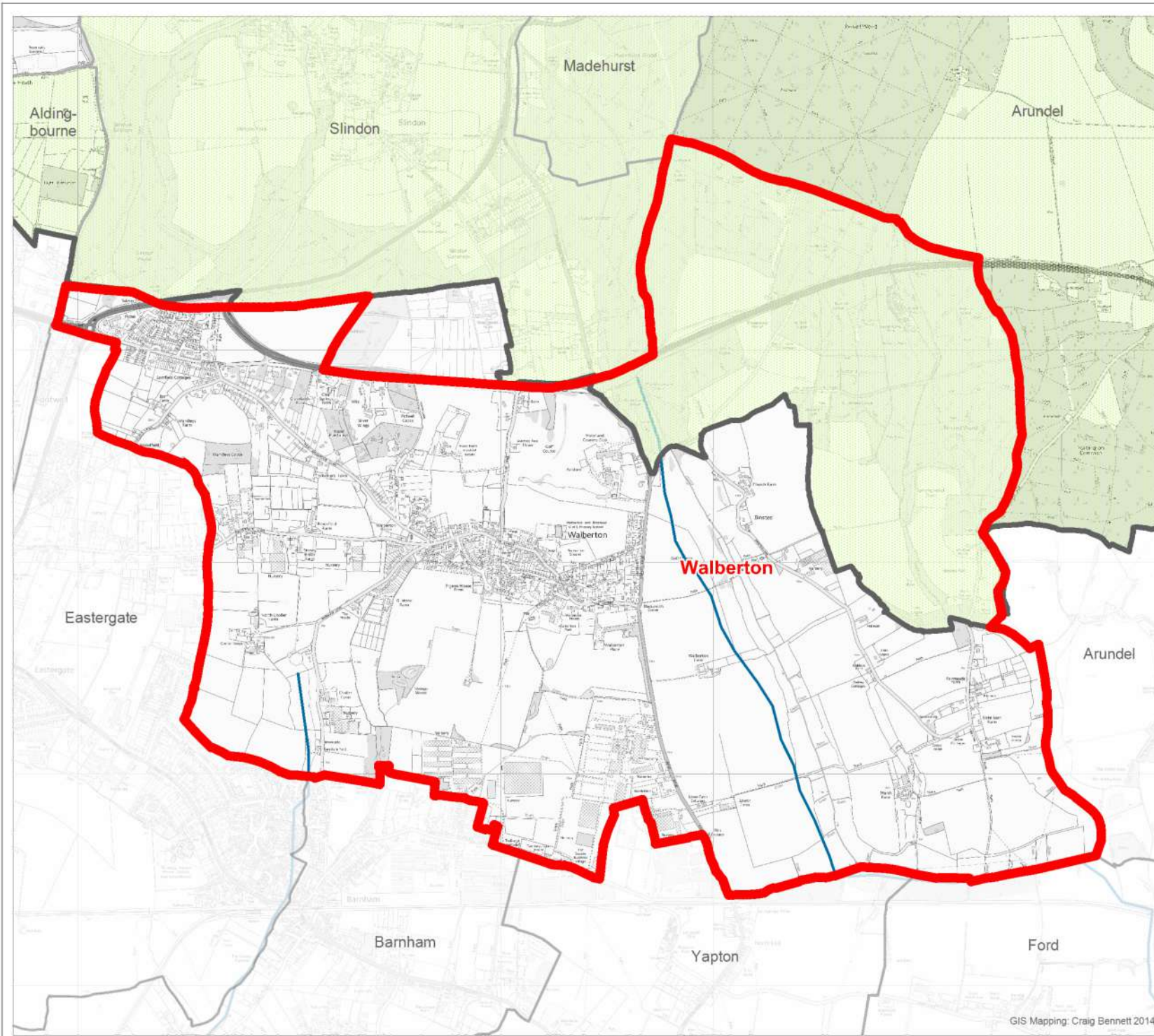
Parish Boundary

Scale: 1:25,000 @ A4

Hectares of Parish: 1,044.19

Key:

-  Neighbourhood Area (falling within the SDNP Planning Authority Area)
-  Neighbourhood Area (within the Arun District Planning Authority Area)
-  South Downs National Park (SDNP)
-  Arun District Planning Authority Area
-  Surrounding Parishes (within the Arun District Planning Authority Area)
-  Water Courses



© Crown copyright and database rights 2014
Ordnance Survey 100018487

