








Walberton Parish Phase 1 Habitat Map













Prepared for Peter Brown
12/08/2014

Key to Map:



Woodland and Scrub

-  Felled Woodland - Broadleaved
-  Scrub - Dense / continuous
-  Scrub - scattered
-  Woodland - Mixed / Semi-natural
-  Woodland - Plantation / Broad leaved
-  Woodland - Plantation / Coniferous
-  Woodland - Plantation / Mixed
-  Woodland - Semi-natural / Broad leaved
-  Woodland - Semi-natural / Coniferous






hedges, ditches etc

-  Boundary removed
-  Defunct Hedge - Native Species - rich
-  Defunct Hedge - Species poor
-  Dry Ditch
-  Earth Bank
-  Fence
-  Hedge and Trees - Native Species - rich
-  Hedge and Trees - Species poor
-  Intact Hedge - Native Species - rich
-  Intact Hedge - Species poor
-  Open Water - Running
-  Wall

Cultivated Land

-  Amenity grassland
-  Arable




Grassland

-  Improved grassland
-  Marsh and Marshy grassland
-  Semi-improved grassland - Calcareous
-  Semi-improved grassland - Neutral
-  Unimproved grassland - Neutral

Misc.

-  Buildings
-  Caravan Site
-  Flush and Spring
-  Quarry
-  Running Water
-  Standing Water

Tall herb and fern

-  Bracken - Continuous
-  Bracken - scattered
-  Other - Tall ruderal

