







Walberton Parish

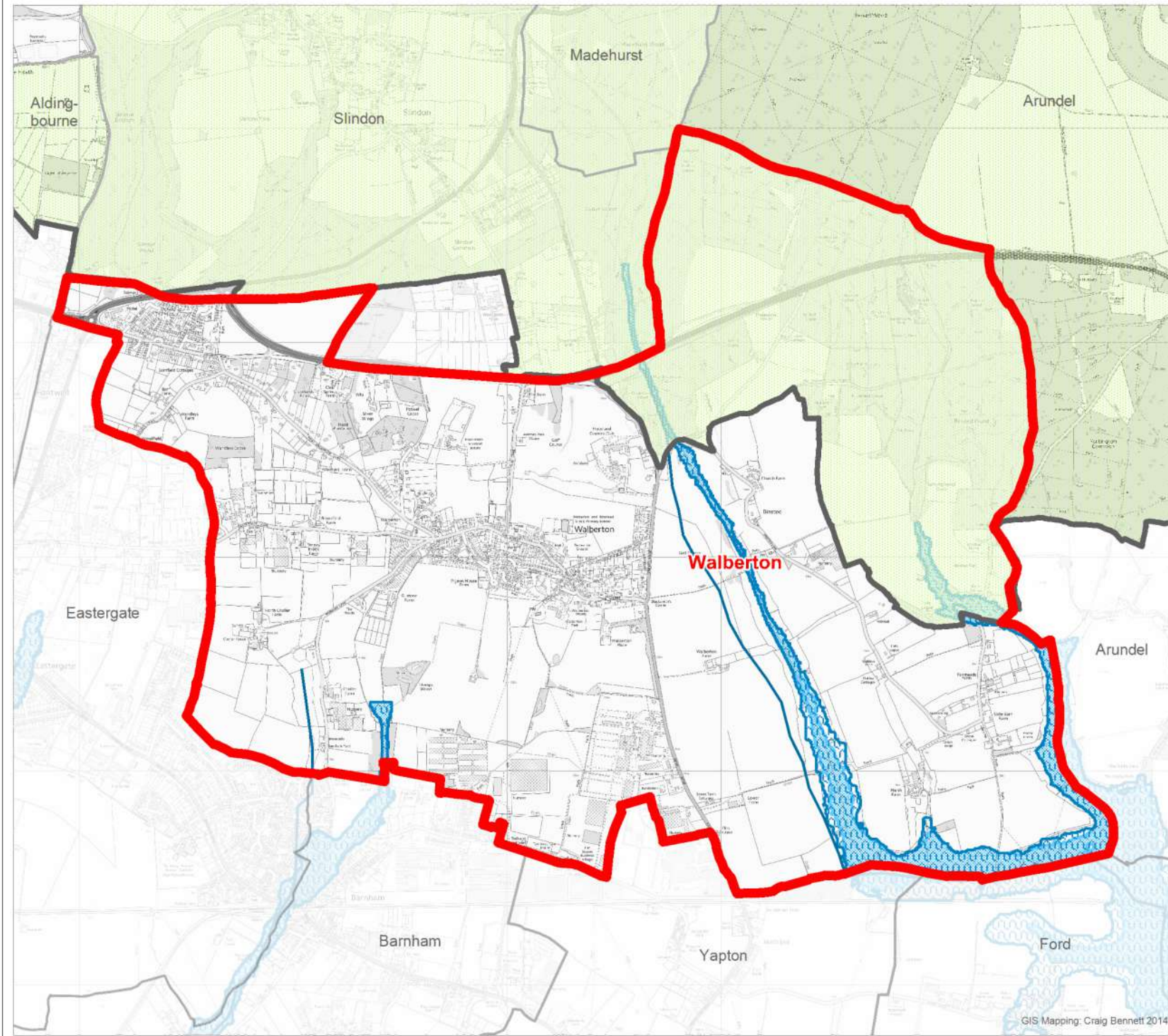
Flooding - Fluvial

Scale: 1:25,000 @ A4

Hectares of Parish: 1,044.19

Key:

-  Neighbourhood Area (falling within the SDNP Planning Authority Area)
-  Neighbourhood Area (within the Arun District Planning Authority Area)
-  South Downs National Park (SDNP)
-  Arun District Planning Authority Area
-  Surrounding Parishes (within the Arun District Planning Authority Area)
-  Water Courses
-  Fluvial Flood Risk with Climate Change 2106
-  Fluvial Flood Risk with Climate Change 2056




NORTH

© Crown copyright and
database rights 2014
Ordnance Survey 100018487


ARUN
DISTRICT COUNCIL

GIS Mapping: Craig Bennett 2014